

# CPS 9139/3 - Map H

115°49'52"E

115°49'55"E

115°49'59"E

31°48'54"S

31°48'54"S

31°48'58"S

31°48'58"S

31°49'1"S

31°49'1"S






115°49'52"E

115°49'55"E


115°49'59"E

## Legend

-  CPS areas applied to clear
-  Land Tenure (LGATE\_226) - SLIP
-  Local Government Authorities

## Road Centrelines

-  Local Rd - Sealed



1:1,000

Projection: GDA 2020



**GOVERNMENT OF  
WESTERN AUSTRALIA**