

CPS 9139/3 - Map I

115°49'48"E

115°49'52"E

115°49'55"E

31°49'41"S

31°49'41"S

31°49'44"S

31°49'44"S

31°49'48"S

31°49'48"S






115°49'48"E


115°49'52"E


115°49'55"E

Legend

-  CPS areas applied to clear
-  Land Tenure (LGATE_226) - SLIP
-  Local Government Authorities

Road Centrelines

-  Local Rd - Sealed



1:1,000

Projection: GDA 2020



GOVERNMENT OF
WESTERN AUSTRALIA