

CPS 9139/3 - Map K

115°47'28"E 115°47'31"E 115°47'35"E 115°47'38"E 115°47'42"E




31°44'31"S
31°44'35"S
31°44'38"S
31°44'42"S
31°44'46"S
31°44'49"S
31°44'53"S

31°44'31"S
31°44'35"S
31°44'38"S
31°44'42"S
31°44'46"S
31°44'49"S
31°44'53"S




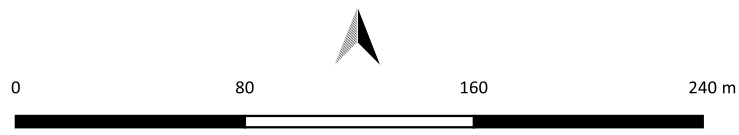
115°47'28"E 115°47'31"E 115°47'35"E 115°47'38"E 115°47'42"E

Legend

-  CPS areas applied to clear
-  Land Tenure (LGATE_226) - SLIP
-  Local Government Authorities

Road Centrelines

-  Local Rd - Sealed



Projection: GDA 2020



**GOVERNMENT OF
WESTERN AUSTRALIA**