

CPS 9139/3 - Map L

115°48'25"E

115°48'29"E

115°48'32"E

31°47'13"S

31°47'17"S

31°47'20"S

31°47'13"S

31°47'17"S

31°47'20"S






115°48'25"E


115°48'29"E

115°48'32"E

Legend

-  CPS areas applied to clear
-  Land Tenure (LGATE_226) - SLIP
-  Local Government Authorities

Road Centrelines

-  Local Rd - Sealed

0 40 80 120 m

1:1,000.002025

Projection: GDA 2020



**GOVERNMENT OF
WESTERN AUSTRALIA**