

CPS 9140/1 - Context Map

115°16'48.000"E

115°22'4.800"E

115°27'21.600"E

115°32'38.400"E

31°0'28.800"S

31°6'14.400"S

31°12'0.000"S

31°17'45.600"S

31°0'28.800"S

31°6'14.400"S

31°12'0.000"S

31°17'45.600"S

SHIRE OF DANDARAGAN

SHIRE OF GINGIN

SHIRE OF GINGIN



115°16'48.000"E


115°22'4.800"E

115°27'21.600"E

115°32'38.400"E

Legend

-  CPS areas applied to clear
-  Local Government Authorities

- Road Centrelines
-  Main Roads

Image



1:200000

0 2 4 6 8 km



MGA 94
Geocentric Datum of Australia 1994



GOVERNMENT OF
WESTERN AUSTRALIA