


CPS 9142/1 - Map




115°47.325'E

115°47.340'E

115°47.355'E



Legend

-  CPS areas applied to clear
-  Land Tenure LGATE - 226
-  Local Government Authorities

- Road Centrelines
-  Local Road - Sealed

Image

N



1:400

0 2 4 6 m



MGA 94
Geocentric Datum of Australia 1994



**GOVERNMENT OF
WESTERN AUSTRALIA**