

CPS 9146/1 - Context Map

115°54'0.000"E

115°54'36.000"E

32°15'36.000"S

32°15'36.000"S

32°16'12.000"S

32°16'12.000"S

115°54'0.000"E

115°54'36.000"E

SHIRE OF SERPENTINE-JARRAHDALE

Gossage Rd




Coyle Rd

King Rd



Boomerang Rd

Jackson Rd

Legend

-  CPS areas applied to clear
-  Land Tenure
-  Local Government Authority

Road Centrelines

-  Local Rd - Sealed
-  0 - 100000

Image



1:7000

0 100 200 300 m

MGA 94
Geocentric Datum of Australia 1994



**GOVERNMENT OF
WESTERN AUSTRALIA**