

CPS 9147/1 - Map

115°48.684'E

115°48.696'E

115°48.708'E

115°48.720'E

115°48.732'E

115°48.744'E

33°42.045'S

33°42.060'S

33°42.075'S

33°42.090'S

33°42.105'S

33°42.045'S

33°42.060'S




33°42.075'S

33°42.090'S

33°42.105'S




Legend

-  CPS areas applied to clear
-  Land TenureLGATE - 226
-  Local Government Authorities

Image



1:600



MGA 94
Geocentric Datum of Australia 1994



**GOVERNMENT OF
WESTERN AUSTRALIA**