

# CPS 9149/1 - Map

118°33.963'E

118°33.989'E

118°34.015'E

118°34.040'E

20°18.945'S

20°18.973'S

20°19.001'S

20°19.030'S

20°18.945'S

20°18.973'S

20°19.001'S

20°19.030'S

DEPOSITED PLAN 59464

DEPOSITED PLAN 59465

Crown Reserve




118°33.963'E

118°33.989'E

118°34.015'E

118°34.040'E

## Legend

-  CPS areas applied to clear
-  Land TenureLGATE - 226
-  Local Government Authorities

Road Centrelines

— Local Rd - Sealed

Image



1:1000

0 10 20 30 40 m



MGA 94  
Geocentric Datum of Australia 1994



**GOVERNMENT OF  
WESTERN AUSTRALIA**