

CPS 9151/2 - Context Map

115°3'0.000"E

115°6'0.000"E

115°9'0.000"E

115°12'0.000"E

21°36'0.000"S

21°39'0.000"S

21°42'0.000"S

21°45'0.000"S

21°36'0.000"S

21°39'0.000"S

21°42'0.000"S

21°45'0.000"S

115°3'0.000"E



115°6'0.000"E

115°9'0.000"E




115°12'0.000"E



Legend

-  CPS areas applied to clear
-  Local Government Authorities

Road Centrelines

-  Main Roads
-  Local Rd - Sealed
-  Local Rd - Other

Image



1:100000

0 1 2 3 4 km

MGA 94
Geocentric Datum of Australia 1994



GOVERNMENT OF
WESTERN AUSTRALIA