






# CPS 9151/2 - Map



## Legend

-  CPS areas applied to clear
-  Cadastre - LGATE 218
-  Local Government Authorities

### Road Centrelines

-  Local Rd - Sealed
-  Local Rd - Other



1:2000

0 50 100 150 m

MGA 94  
Geocentric Datum of Australia 1994



GOVERNMENT OF  
WESTERN AUSTRALIA