

CPS 9155/1 - Context Map

114°57'14.400"E

114°58'46.200"E

115°0'18.000"E

115°1'49.800"E

33°57'0.000"S

33°58'30.000"S

34°0'0.000"S

34°1'30.000"S

33°57'0.000"S

33°58'30.000"S

34°0'0.000"S

34°1'30.000"S

SHIRE OF AUGUSTA-MARGARET RIVER

Caves Rd

Caves Rd






114°57'14.400"E

114°58'46.200"E

115°0'18.000"E

115°1'49.800"E

Legend

-  CPS areas applied to clear
-  Local Government Authorities
- Road Centrelines
-  Main Roads

Image



1:50000

0 600 1200 1800 2400 m



MGA 94
Geocentric Datum of Australia 1994



GOVERNMENT OF
WESTERN AUSTRALIA