

CPS 9159/1 - Map

115°40.315'E

115°40.346'E

115°40.378'E

115°40.409'E

33°21.510'S

33°21.540'S

33°21.570'S

33°21.600'S

33°21.510'S

33°21.540'S

33°21.570'S

33°21.600'S

LOT 7 ON PLAN 10703
LOT 6 ON PLAN 10703

LOT 523 ON PLAN 70355

LOT 100 ON PLAN 89287

Road

CITY OF BUNBURY

LOT 136 ON PLAN 22088

LOT 102 ON PLAN 22088

LOT 101 ON PLAN 22088

LOT 16 ON PLAN 55964
LOT 8 ON PLAN 55964

LOT 153 ON PLAN 22088

Road

LOT 244 ON PLAN 22088

LOT 103 ON PLAN 22088

LOT 152 ON PLAN 22088

LOT 25 ON PLAN 13497
LOT 511 ON PLAN 410941

LOT 104 ON PLAN 22088

LOT 105 ON PLAN 22088

Road




115°40.315'E

115°40.346'E

115°40.378'E

115°40.409'E

Legend

-  CPS areas applied to clear
-  Land TenureLGATE - 226
-  Local Government Authorities

Image



1:1000

0 10 20 30 40 m



MGA 94
Geocentric Datum of Australia 1994



**GOVERNMENT OF
WESTERN AUSTRALIA**