

CPS 9160/1 - Map c

116°40.800'E

116°42.000'E

116°43.200'E

116°44.400'E

20°45.420'S

20°45.420'S

20°46.440'S

20°46.440'S

20°47.460'S

20°47.460'S

20°48.480'S

20°48.480'S

CITY OF KARRATHA

North West Coastal Hwy




116°40.800'E

116°42.000'E



116°43.200'E

116°44.400'E

Legend

-  CPS areas applied to clear
-  Land TenureLGATE - 226
-  Local Government Authorities

Road Centrelines

-  Highway
-  Local Rd - Sealed



1:40000

0 0.5 1 1.5 2 km



MGA 94
Geocentric Datum of Australia 1994



**GOVERNMENT OF
WESTERN AUSTRALIA**