





CPS 9163/1 - Map A

116°44'6.000"E



Legend

-  CPS areas applied to clear
-  Land Tenure
-  Local Government Authorities
-  Local Rd - Sealed



1:2,427.422944

0 50 100 m



GOVERNMENT OF
WESTERN AUSTRALIA