

CPS 9163/1 - Map B

116°44'42.000"E





116°45'0.000"E



116°44'42.000"E

116°45'0.000"E

Legend

-  CPS areas applied to clear
-  Land Tenure
-  Local Government Authorities
-  Local Rd - Sealed



1:2,427.374428

0 50 100 m



GOVERNMENT OF
WESTERN AUSTRALIA