



Clearing Permit CPA 9163/1 – Additional information



The following information has been marked on the attached maps. Regrowth plants or plants in line of sight to be removed have been marked in green and those that are not regrowth have been marked in red. In all the areas marked, there will only be 0.5m of clearing undertaken – this may include some grasses. If trees or shrubs are to be cleared these are indicated in the notes section below.

Location Number (Map reference)	Notes	Photos
Point 1	One <i>Acacia saligna</i> and two small <i>Acacia acuminata</i> plants to be removed. These are all regrowth plants	
Point 2	Some larger regrowth shrubs to be cleared in this area	

Point 3

Acacia saligna shrub/tree to be cleared (unsure if this is regrowth)





<p>Point 8</p>	<p>Regrowth <i>Eucalyptus</i> – 2 small trees. Multi stem</p>	
<p>Point 9</p>	<p>Regrowth <i>Eucalyptus</i> – 2 small multi stem trees. Plus some small undergrowth</p>	

Point 11

Marri tree to be removed. Diameter at breast height approximately 20cm (estimate)



<p>Point 13</p>	<p>Trees to be removed in this area. Additional details in map document.</p> <p>Tree 1 – Marri – DBH<30cm Tree 2 – Marri – DBH possibly between 20-30cm Tree 3 – Marri – 2 stems – both stems <30cm DBH (but combined probably over 30cm) Tree 4 – Marri – regrowth marri but probably more than 10 years old. DBH between 20-30cm Tree 5 – dead previously pruned Tree 6 – 4 stems 3 of which are dead and one small resprout – approx. 20cm DBH Tree 7 – Wandoo – main stem DBH>30cm. Second stem <30cm DBH Tree 8 – Wandoo – DBH>30cm</p>	
<p>Point 14</p>	<p>Wandoo tree here needs to be removed within the safe zone</p>	



Point 17

Wandoo tree, multi stem DBH>30cm



Darkan South Slip Road Trees

Legend

- Feature 1
- Trees

Tree 9

Tree 8

Trees 5, 6 and 7

Trees 3 and 4

Trees 1 and 2



200 m





Network: 15 Nov 2021 at 9:06:54 am AWST

Local: 15 Nov 2021 at 9:06:54 am AWST

S 33° 24' 21.656" E 116° 44' 54.228"

Darkan South Road

Darkan WA 6392

Australia



Network: 15 Nov 2021 at 9:10:47 am AWST
Local: 15 Nov 2021 at 9:10:47 am AWST
S 33° 24' 12.825", E 116° 44' 51.268"
Darkan South Road
Darkan WA 6392
Australia



Network: 15 Nov 2021 at 9:11:10 am AWST
Local: 15 Nov 2021 at 9:11:10 am AWST
S 33° 24' 12.522" E 116° 44' 51.067"
Darkan South Road
Darkan WA 6392
Australia



Network: 15 Nov 2021 at 9:14:28 am AWST
Local: 15 Nov 2021 at 9:14:28 am AWST
S 33° 24' 9.579", E 116° 44' 50.255"
Darkan South Road
Darkan WA 6392
Australia



Network: 15 Nov 2021 at 9:14:42 am AWST

Local: 15 Nov 2021 at 9:14:42 am AWST

S 33° 24' 9.579" / E 116° 44' 50.255"

Darkan, South Road

Darkan, WA 6392

Australia



Network: 15 Nov 2021 at 9:15:01 am AWST

Local: 15 Nov 2021 at 9:15:01 am AWST

S 33° 24' 9.579", E 116° 44' 50.255"

Darkan South Road

Darkan WA 6392

Australia



Network: 15 Nov 2021 at 9:15:39 am AWST
Local: 15 Nov 2021 at 9:15:39 am AWST
S 33° 24' 8.937", E 116° 44' 49.934"
Darkan South Road
Darkan WA 6392
Australia



Network: 15 Nov 2021 at 9:17:50 am AWST

Local: 15 Nov 2021 at 9:17:50 am AWST

S 38° 24' 6.685", E 116° 44' 49.257"

Darkan South Road

Darkan WA 6392

Australia

