

CPS 9167/1 - Map B

115°52'30.000"E

115°52'48.000"E

115°53'6.000"E

115°53'24.000"E

115°53'42.000"E

115°54'0.000"E

33°24'2.880"S

33°24'28.800"S

33°24'2.880"S

33°24'28.800"S



115°52'30.000"E

115°52'48.000"E





115°53'6.000"E

115°53'24.000"E

115°53'42.000"E

115°54'0.000"E

Legend

-  CPS areas applied to clear
-  Land TenureLGATE - 226
-  Local Government Authorities
- Road Centrelines
 -  Local Rd - Sealed

Image



1:10000

MGA 94
Geocentric Datum of Australia 1994

0 250 500 750 m



GOVERNMENT OF
WESTERN AUSTRALIA