





# CPS 9167/1 - Map E



## Legend

-  CPS areas applied to clear
-  Land TenureLGATE - 226
-  Local Government Authorities
- Road Centrelines
  -  Local Rd - Sealed

## Image



1:10000

MGA 94  
Geocentric Datum of Australia 1994

0 250 500 750 m



GOVERNMENT OF  
WESTERN AUSTRALIA