





CPS 9167/1 - Map F



Legend

-  CPS areas applied to clear
-  Land TenureLGATE - 226
-  Local Government Authorities
- Road Centrelines
 -  Local Rd - Sealed

Image



1:10000

MGA 94
Geocentric Datum of Australia 1994

0 250 500 750 m



GOVERNMENT OF
WESTERN AUSTRALIA