

CPS 9168/1 - Map e

115°27'54.000"E

115°28'12.000"E

115°28'30.000"E

115°28'48.000"E

33°37'12.000"S

33°37'30.000"S

33°37'12.000"S

33°37'30.000"S






115°27'54.000"E

115°28'12.000"E

115°28'30.000"E


115°28'48.000"E

Legend

-  CPS areas applied to clear
-  Land Tenure
-  Local Government Authorities
- Road Centrelines
- Highway
- Image



0 100 200 300 m



1:7500

MGA Zone 51
Geocentric Datum of Australia 1994



GOVERNMENT OF
WESTERN AUSTRALIA