

CPS 9168/1 - Map h

115°30'18.000"E

115°30'36.000"E

115°30'54.000"E

115°31'12.000"E

33°36'0.000"S

33°36'18.000"S

33°36'0.000"S

33°36'18.000"S




115°30'18.000"E

115°30'36.000"E

115°30'54.000"E


115°31'12.000"E

Legend

-  CPS areas applied to clear
-  Land Tenure
-  Local Government Authorities
- Road Centrelines
- Highway
- Image



0 100 200 300 m



1:7500

MGA Zone 51

Geocentric Datum of Australia 1994



GOVERNMENT OF
WESTERN AUSTRALIA

