

CPS 9168/1 - Map i

115°30'36.000"E

115°30'54.000"E

115°31'12.000"E

115°31'30.000"E

33°35'42.000"S

33°35'42.000"S






115°30'36.000"E

115°30'54.000"E

115°31'12.000"E

115°31'30.000"E

Legend

-  CPS areas applied to clear
-  Land Tenure
-  Local Government Authorities


Road Centrelines

— Highway

Image



0 100 200 300 m



1:7500

MGA Zone 51

Geocentric Datum of Australia 1994



GOVERNMENT OF
WESTERN AUSTRALIA