

CPS 9179/1 - Context Map

117°41'52.800"E

117°47'45.600"E

117°53'38.400"E

117°59'31.200"E

34°52'4.800"S

34°57'36.000"S

35°3'7.200"S

35°8'38.400"S

34°52'4.800"S

34°57'36.000"S

35°3'7.200"S

35°8'38.400"S

SHIRE OF PLANTAGENET

Menang Dr

CITY OF ALBANY

CITY OF ALBANY





117°41'52.800"E

117°47'45.600"E

117°53'38.400"E

117°59'31.200"E

Legend

-  CPS areas applied to clear
-  Local Government Authorities
- Road Centrelines
 -  Highway
 -  Main Roads

Image



1:200000

0 2 4 6 8 km



MGA 94
Geocentric Datum of Australia 1994



GOVERNMENT OF
WESTERN AUSTRALIA