

CPS 9179/1 - Map b

117°49.950'E

117°50.400'E

117°50.850'E

117°51.300'E



35°0.420'S

35°0.840'S

35°1.260'S

35°1.680'S

35°0.420'S

35°0.840'S

35°1.260'S

35°1.680'S




117°49.950'E

117°50.400'E




117°50.850'E

117°51.300'E

Legend

-  CPS areas applied to clear
-  Land Tenure LGATE - 226
-  Local Government Authorities

Road Centrelines

-  Highway
-  Local Rd - Sealed
-  0 - 100000



1:15000

0 200 400 600 800 m



MGA 94
Geocentric Datum of Australia 1994



**GOVERNMENT OF
WESTERN AUSTRALIA**