

CPS 9179/1 - Map c

117°51.048'E

117°51.456'E

117°51.864'E

117°52.272'E






117°51.048'E

117°51.456'E




117°51.864'E

117°52.272'E

Legend

-  CPS areas applied to clear
-  Land TenureLGATE - 226
-  Local Government Authorities

Road Centrelines

-  Highway
-  Local Rd - Sealed
-  0 - 100000



1:15000

0 200 400 600 800 m



MGA 94
Geocentric Datum of Australia 1994



**GOVERNMENT OF
WESTERN AUSTRALIA**