

CPS 9182/1 - Context Map

117°45'28.800"E

117°51'18.000"E

117°57'7.200"E

118°2'56.400"E







117°45'28.800"E

117°51'18.000"E

117°57'7.200"E

118°2'56.400"E

Legend

-  CPS areas applied to clear
-  Local Government Authorities
- Road Centrelines
 -  Highway
 -  Main Roads

Image

N



1:200000

0 2.5 5 7.5 10 km



MGA 94
Geocentric Datum of Australia 1994



GOVERNMENT OF
WESTERN AUSTRALIA