




CPS 9182/1 - Map b



Legend

-  CPS areas applied to clear
-  Land Tenure
-  Local Government Authorities

Road Centrelines

-  Local Rd - Sealed



0 50 100 150 200 m



1:3,000
Projection: GDA 94



GOVERNMENT OF
WESTERN AUSTRALIA