

# CPS 9190/2 - Map

115°0'18.000"E

115°0'37.800"E

115°0'57.600"E

115°1'17.400"E

21°27'1.080"S

21°27'21.348"S

21°27'41.616"S

21°28'1.884"S

21°27'1.080"S

21°27'21.348"S

21°27'41.616"S

21°28'1.884"S






115°0'18.000"E

115°0'37.800"E

115°0'57.600"E

115°1'17.400"E

## Legend

-  CPS areas applied to clear
-  Land Tenure
-  Local Government Authorities

Image



1:13,000

0 50 100 150 200 m



MGA Zone 50  
Geocentric Datum of Australia 1994



**GOVERNMENT OF  
WESTERN AUSTRALIA**