

CPS 9193/1 - Map

115°12'2.880"E

115°12'4.860"E

34°1'43.500"S

34°1'43.500"S

34°1'44.400"S

34°1'44.400"S




LOT 3936 ON PLAN 165857

SHIRE OF AUGUSTA-MARGARET RIVER

115°12'2.880"E

115°12'4.860"E

Legend

-  CPS areas applied to clear
-  Land TenureLGATE - 226
-  Local Government Authorities

Image



MGA 94
Geocentric Datum of Australia 1994

0 0.5 1 m



1:400



GOVERNMENT OF
WESTERN AUSTRALIA