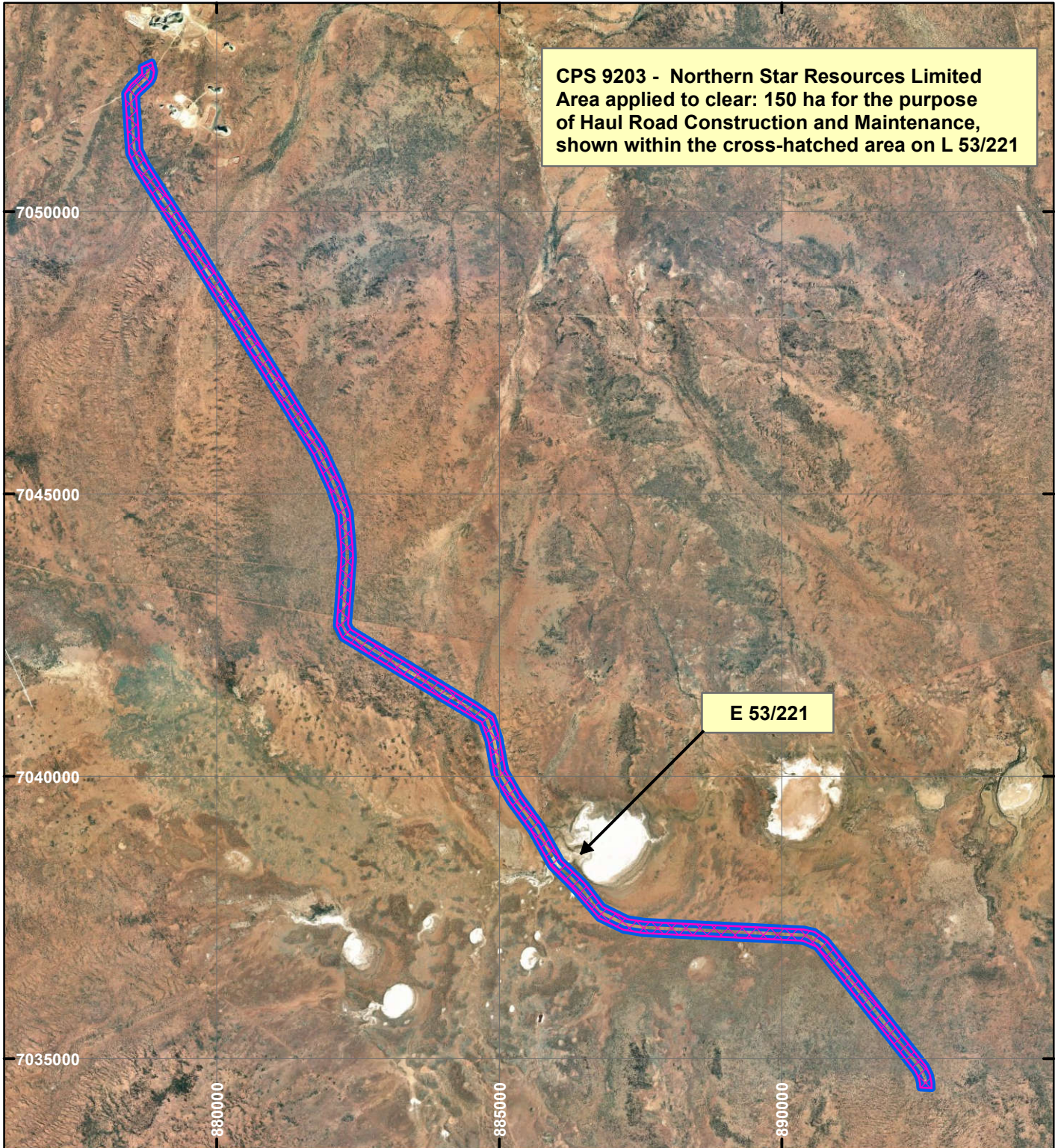



CPS 9203/1 - Northern Star Resources Limited



CPS 9203 - Northern Star Resources Limited
 Area applied to clear: 150 ha for the purpose
 of Haul Road Construction and Maintenance,
 shown within the cross-hatched area on L 53/221

E 53/221

LEGEND

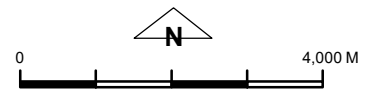


Clearing Instruments



Mining Tenements

Orthophotography sourced from Landgate



Scale 1:100,000

(Approximate when reproduced at A4)

Geocentric Datum Australia 1994

Note: the data in this map have not been projected. This may result in geometric distortion or measurement inaccuracies.

..... Date

Officer with delegated authority under Section 20 of
 the Environmental Protection Act 1986

Information derived from this map should be
 confirmed with the data custodian acknowledged
 by the agency acronym in the legend.



WA Crown Copyright 2002