

CPS 9205/1 - Map

116°12.564'E

116°12.576'E

31°51.132'S

31°51.132'S

31°51.144'S





31°51.144'S



116°12.564'E

116°12.576'E

Legend

-  CPS areas applied to clear
-  Land TenureLGATE - 226
-  Local Government Authorities
- Road Centrelines
-  Local Rd - Sealed



1:200

0 2.5 5 7.5 10 m



GOVERNMENT OF
WESTERN AUSTRALIA

MGA 94
Geocentric Datum of Australia 1994

Image