

CPS 9213/1 - Map B

119°35'47.400"E

119°36'3.600"E

119°36'19.800"E

32°51'16.200"S

32°51'32.400"S

32°51'48.600"S

32°51'16.200"S

32°51'32.400"S

32°51'48.600"S

SHIRE OF LAKE GRACE

LOT 2825 ON PLAN 21864
LOT 2823 ON PLAN 21864




LOT 4 ON PLAN 6386

119°35'47.400"E

119°36'3.600"E

119°36'19.800"E

Legend

-  Land Tenure
-  CPS 9213-1 Applied to Clear
-  Local Government Authorities

Image



0 100 200 m



1:5000

MGA Zone 50
Geocentric Datum of Australia 1994



**GOVERNMENT OF
WESTERN AUSTRALIA**

Officer delegated under section 20 of the
Environmental Protection Act 1986