

# CPS 9213/1 - Map D

119°35'6.000"E

119°35'24.000"E

119°35'42.000"E

119°36'0.000"E

32°50'6.000"S

32°50'6.000"S






119°35'6.000"E

119°35'24.000"E

119°35'42.000"E

119°36'0.000"E

## Legend


-  Land Tenure
-  CPS 9213-1 Applied to Clear
-  Local Government Authorities

Image

N



0 100 200 300 m



1:5000

MGA Zone 51

Geocentric Datum of Australia 1994



**GOVERNMENT OF  
WESTERN AUSTRALIA**

Officer delegated under section 20 of the  
Environmental Protection Act 1986