

CPS 9223/1 - Map

115°49.194'E

115°49.215'E

115°49.236'E

32°9.333'S

32°9.354'S

32°9.375'S

32°9.333'S

32°9.354'S

32°9.375'S

Crown Reserve

CITY OF COCKBURN

Pearse Rd

Lot 58 on Deposited
Plan 3455




Lot 57 on Deposited
Plan 3455

115°49.194'E

115°49.215'E

115°49.236'E

Legend

-  CPS areas applied to clear
-  Land TenureLGATE - 226
-  Local Government Authorities

Road Centrelines

— Local Rd - Sealed

Image



1:500

0 7.5 15 22.5 30 m



MGA 94
Geocentric Datum of Australia 1994



GOVERNMENT OF
WESTERN AUSTRALIA