



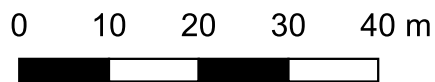


CPS 9226/1 - Map



-  CPS areas applied to clear
-  Local Government Authorities
-  Local Rd - Sealed
-  Land Tenure (Landgate - 226)



GOVERNMENT OF
WESTERN AUSTRALIA

1:842

MGA Zone 50
Geocentric Datum of Australia 1994