





CPS 9229/1 - Map B



Legend


-  CPS areas applied to clear
-  Land TenureLGATE - 226
-  Local Government Authorities
-  Local Rd - Sealed

Image



MGA 94
Geocentric Datum of Australia 1994

0 5 10 m



1:500



GOVERNMENT OF
WESTERN AUSTRALIA