

CPS 9243/1 - Map

115°53.820'E

115°53.850'E

115°53.880'E

115°53.910'E

32°15.240'S

32°15.270'S

32°15.300'S

32°15.330'S

32°15.240'S

32°15.270'S

32°15.300'S

32°15.330'S

SHIRE OF
SERPENTINE -
JARRAHDALE

Lot 439 on Deposited
Plan 202731

SHIRE OF
SERPENTINE -
JARRAHDALE




115°53.820'E

115°53.850'E

115°53.880'E

115°53.910'E

Legend

-  CPS areas applied to clear
-  Cadastre - LGATE 218
-  Local Government Authorities

Image



1:950

0 10 20 30 40 m



MGA 94
Geocentric Datum of Australia 1994



GOVERNMENT OF
WESTERN AUSTRALIA