

CPS 9246/2 - Context Map

117°54'0.000"E

117°55'48.000"E

117°57'36.000"E

117°59'24.000"E

34°58'48.000"S

34°58'48.000"S

35°0'36.000"S

35°0'36.000"S






117°55'48.000"E

117°57'36.000"E

117°59'24.000"E

-  CPS areas applied to clear
-  Local Government Authorities

- Road Centrelines
-  Local Rd - Sealed
 -  Local Rd - Other

 Cadastre - LGATE 218



MGA 94
Geocentric Datum of Australia 1994

0 0.5 1 km



1:34200



GOVERNMENT OF
WESTERN AUSTRALIA