

Map 9247/1




LOT 3 ON PLAN 56584

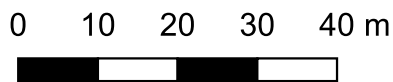
9247/1
SHIRE OF MANJIMUP

LOT 9064 ON PLAN 201680

34°13'48.000"S

34°13'48.000"S

-  CPS areas applied to clear
-  Local Government Authorities
-  Land Tenure (Landgate - 226)



**GOVERNMENT OF
WESTERN AUSTRALIA**

1:948

MGA Zone 50
Geocentric Datum of Australia 1994