

# CPS 9257/1 - Map A

115°55.770'E

115°55.800'E

115°55.830'E

32°6.060'S

32°6.090'S

32°6.120'S




32°6.060'S


32°6.090'S

32°6.120'S



## Legend

-  CPS areas applied to clear
-  Land TenureLGATE - 226
-  Local Government Authorities


Road Centrelines  
 Local Rd - Sealed

Image



1:800

0 10 20 30 m



MGA 94  
 Geocentric Datum of Australia 1994



**GOVERNMENT OF  
 WESTERN AUSTRALIA**