

# CPS 9257/1 - Map C

115°55.650'E

115°55.680'E

115°55.710'E

32°6.270'S

32°6.270'S

32°6.300'S

32°6.300'S

32°6.330'S

32°6.330'S

32°6.360'S

CITY OF GOSNELLS

Warton Rd

CITY OF ARMADALE




115°55.650'E

115°55.680'E

32°6.360'S

115°55.710'E

## Legend

-  CPS areas applied to clear
-  Land TenureLGATE - 226
-  Local Government Authorities

Road Centrelines  
— Local Rd - Sealed

Image



1:800

0 10 20 30 m

MGA 94  
Geocentric Datum of Australia 1994



GOVERNMENT OF  
WESTERN AUSTRALIA