

CPS 9257/1 - Map D

115°55.560'E

115°55.590'E

115°55.620'E

32°6.360'S

32°6.390'S

32°6.420'S

32°6.360'S

32°6.390'S

32°6.420'S







115°55.560'E

115°55.590'E

115°55.620'E

Legend

-  CPS areas applied to clear
-  Land TenureLGATE - 226
-  Local Government Authorities

- Road Centrelines
-  Local Rd - Sealed

Image



1:800

0 10 20 30 m



MGA 94
Geocentric Datum of Australia 1994



GOVERNMENT OF
WESTERN AUSTRALIA