




# CPS 9257/1 - Map E



## Legend

-  CPS areas applied to clear
-  Land TenureLGATE - 226
-  Local Government Authorities


Road Centrelines  
— Local Rd - Sealed

Image



1:800

0 10 20 30 m



MGA 94  
Geocentric Datum of Australia 1994



GOVERNMENT OF  
WESTERN AUSTRALIA