

CPS 9257/1 - Map F

115°55.410'E

115°55.440'E

115°55.470'E

32°6.510'S

32°6.540'S

32°6.570'S

32°6.510'S

32°6.540'S

32°6.570'S

CITY OF GOSNELLS

Warton Rd




CITY OF ARMADALE

115°55.410'E

115°55.440'E

115°55.470'E

Legend

-  CPS areas applied to clear
-  Land TenureLGATE - 226
-  Local Government Authorities

Road Centrelines
— Local Rd - Sealed

Image



1:800

0 10 20 30 m



MGA 94
Geocentric Datum of Australia 1994



GOVERNMENT OF
WESTERN AUSTRALIA