

CPS 9257/1 - Map G

115°55.320'E

115°55.350'E

115°55.380'E

32°6.570'S

32°6.570'S

32°6.600'S

32°6.600'S

32°6.630'S

32°6.630'S

32°6.660'S

32°6.660'S

115°55.320'E

115°55.350'E




115°55.380'E

CITY OF GOSNELLS

Warton Rd

CITY OF ARMADALE

Legend

-  CPS areas applied to clear
-  Land TenureLGATE - 226
-  Local Government Authorities


Road Centrelines
— Local Rd - Sealed

Image



1:800

0 10 20 30 m



MGA 94
Geocentric Datum of Australia 1994



GOVERNMENT OF
WESTERN AUSTRALIA