

CPS 9257/1 - Map H

115°55.230'E

115°55.260'E

115°55.290'E

32°6.660'S

32°6.690'S

32°6.720'S

32°6.660'S

32°6.690'S

32°6.720'S






115°55.230'E

115°55.260'E

115°55.290'E

Legend

-  CPS areas applied to clear
-  Land TenureLGATE - 226
-  Local Government Authorities

Road Centrelines
— Local Rd - Sealed

Image



1:800

0 10 20 30 m



MGA 94
Geocentric Datum of Australia 1994



GOVERNMENT OF
WESTERN AUSTRALIA