

CPS 9257/1 - Map I

115°55.170'E

115°55.200'E

115°55.230'E

32°6.720'S

32°6.750'S

32°6.780'S

32°6.720'S

32°6.750'S

32°6.780'S




CITY OF GOSNELLS

CITY OF ARMADALE

War-ton Rd

War-ton Rd

Legend

-  CPS areas applied to clear
-  Land TenureLGATE - 226
-  Local Government Authorities

Road Centrelines
— Local Rd - Sealed


Image

N



1:800

0 10 20 30 m



MGA 94
Geocentric Datum of Australia 1994



GOVERNMENT OF
WESTERN AUSTRALIA