

# CPS 9259/1 - Context Map

117°0'0.000"E

117°3'0.000"E

117°6'0.000"E

32°21'0.000"S

32°21'0.000"S

32°24'0.000"S

32°24'0.000"S

32°27'0.000"S

32°27'0.000"S




117°0'0.000"E

117°3'0.000"E

117°6'0.000"E



## Legend

-  CPS areas applied to clear
-  Local Government Authorities
-  Highway

Image



1:80000

0 1 2 km



MGA 94  
Geocentric Datum of Australia 1994



GOVERNMENT OF  
WESTERN AUSTRALIA