

# CPS 9260/1 - Map

118°36.960'E

118°37.200'E

118°37.440'E

34°15.060'S

34°15.270'S

34°15.480'S

34°15.060'S

34°15.270'S

34°15.480'S

SHIRE OF GNOWANGERUP

LOT 151 ON PLAN 49854




DEPOSITED PLAN 49854

118°36.960'E

118°37.200'E

118°37.440'E

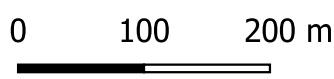
## Legend

-  CPS areas applied to clear
-  Land TenureLGATE - 226
-  Local Government Authorities

## Image



1:6000



MGA 94  
Geocentric Datum of Australia 1994



GOVERNMENT OF  
WESTERN AUSTRALIA